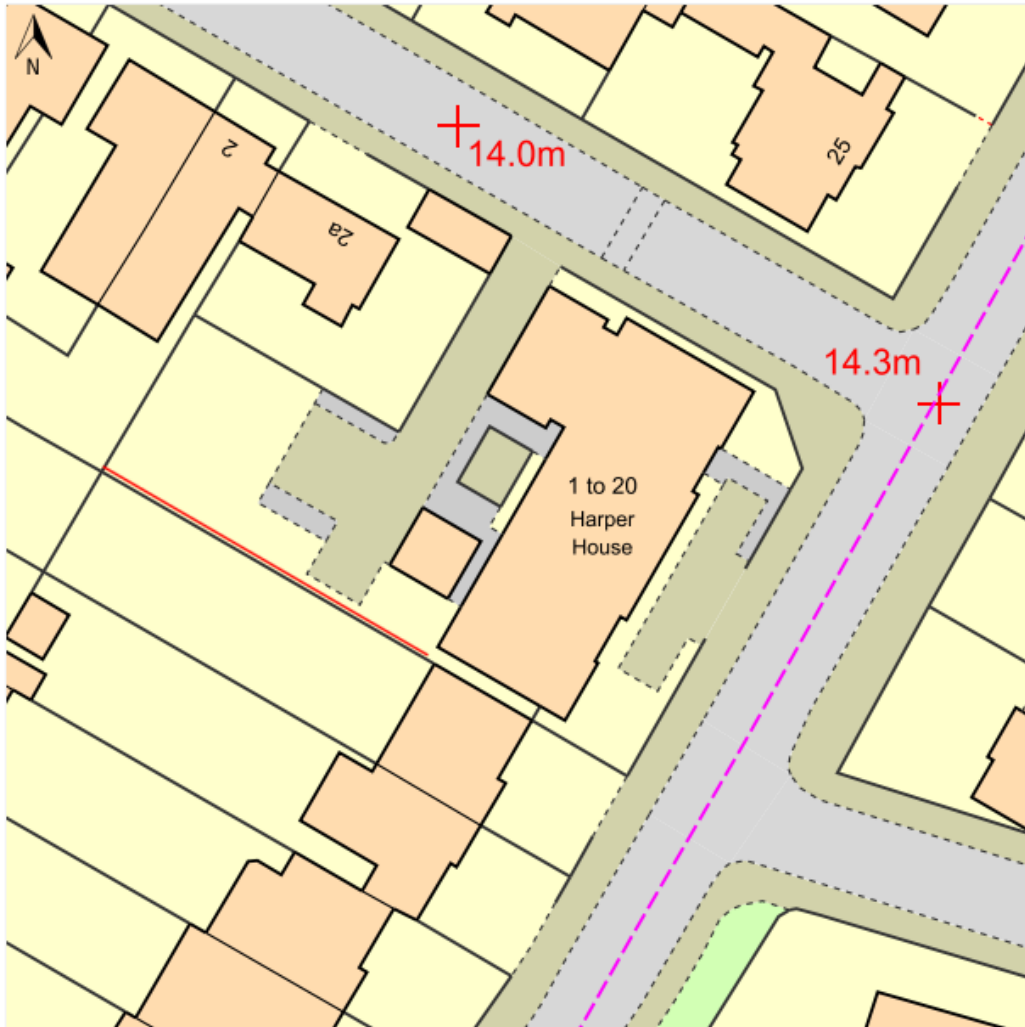


Location of fence

29-31, FORDBRIDGE ROAD, ASHFORD, SURREY, TW15 2TB



© Crown copyright and database rights, 2023. Ordnance Survey
0100031673 Created using Plans by Emapsite

0m 5m 10m 15m 20m 25m 30m 35m 40m

Line of the fence with trellis

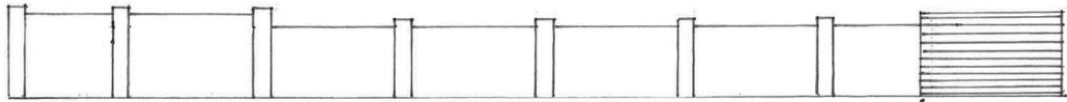
Scale: 1:500

Paper Size: A4

Existing and proposed fence elevation

EXISTING

BLOCKWORK WALL - HEIGHT 1.75M - 2.10M.



Existing timber fence section to be removed.

PROPOSED

TIMBER FENCE COMPRISING - GRAVEL BOARD


VENETIAN HIT-MISS FENCE PANELS 140MM

SQUARE TRELLIS PANELS 1816MM

TOTAL HEIGHT 560MM

2514MM

To be installed in front of existing wall.



HARPER HOUSE - PROPOSED NEW FENCE - ELEVATION
SCALE 1:100 @ A4
FEBRUARY 2024 - JH.